

*Your county  
extension office*



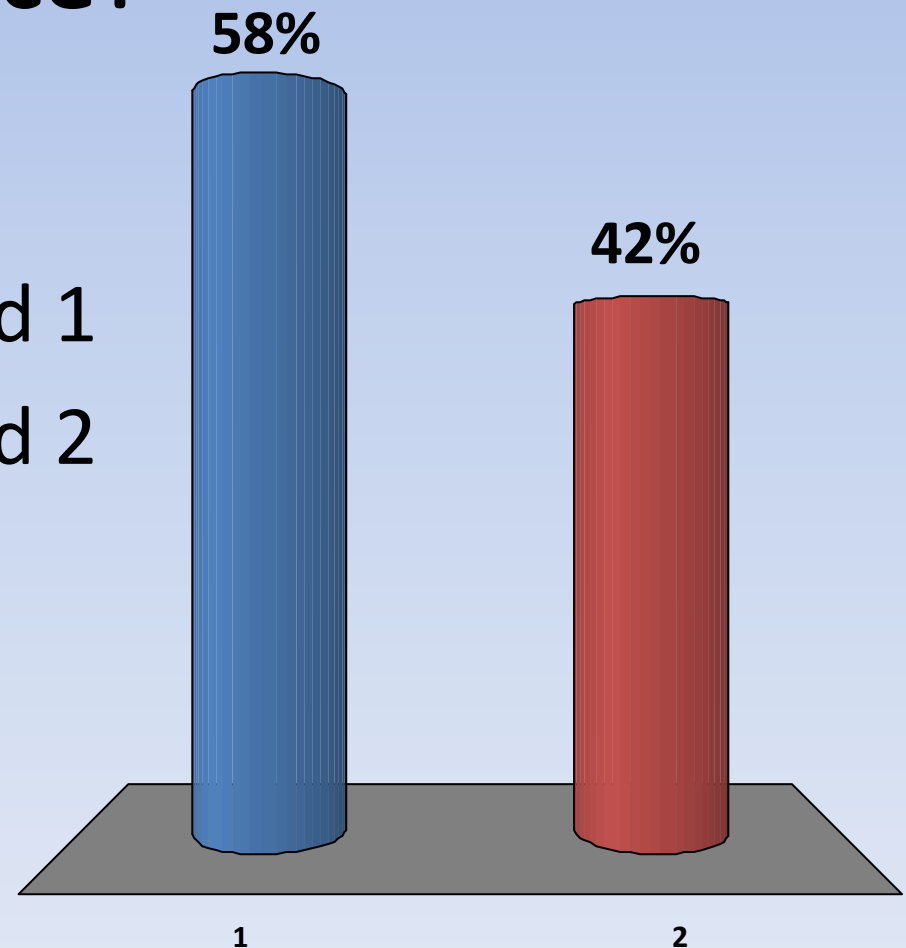
**UW  
Extension**  
Cooperative Extension  
St. Croix County

# Town of Emerald 12/1/10

## Discussion of Land Use Maps and Voting

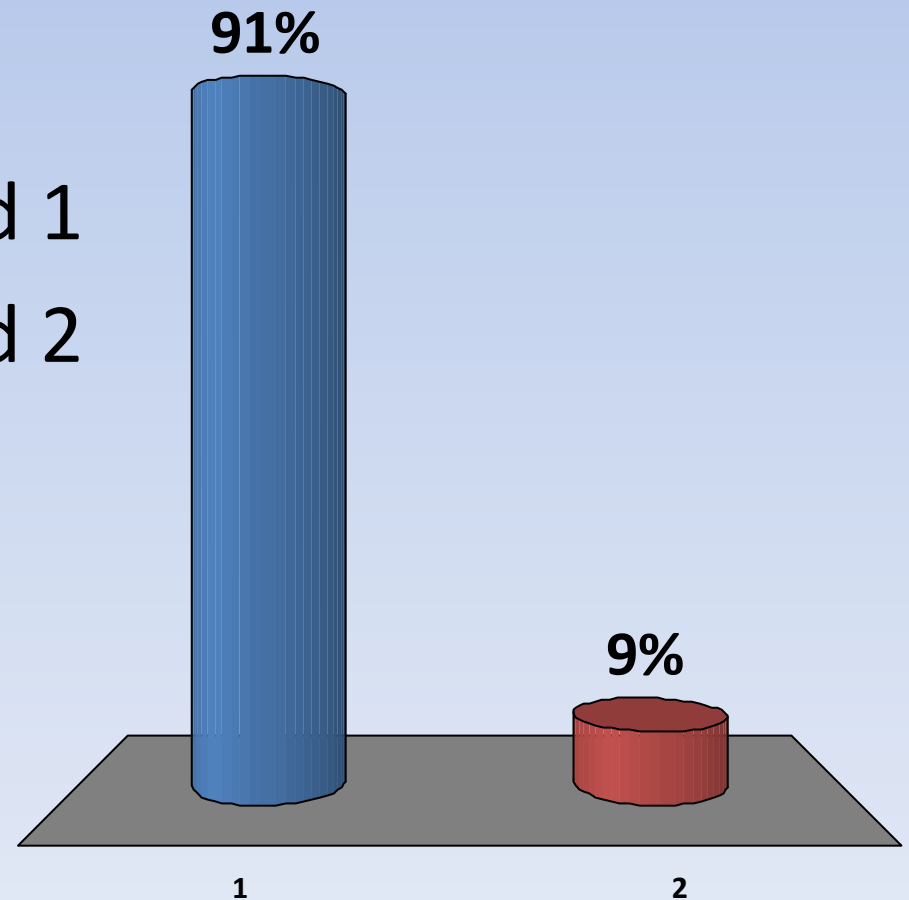
# Which map best describes your vision for the future locations and acreages for **Public Open Space**?

1. Trend 1
2. Trend 2



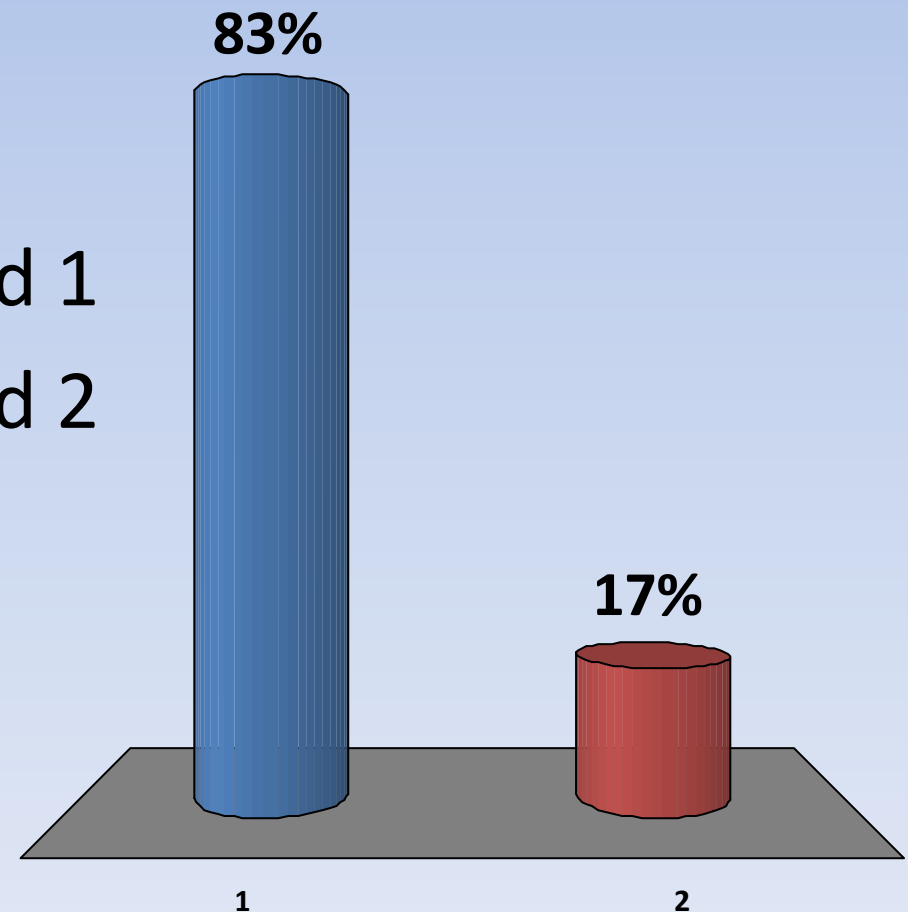
# Which map best describes your vision for the future locations and acreages for **Commercial/Industrial Land Use**?

1. Trend 1
2. Trend 2



# Which map best describes your vision for the future locations and acreages for Residential Land Use?

1. Trend 1
2. Trend 2



Overall, which map best describes *your* vision for future land use in the Town of Emerald?

1. Trend 1
2. Trend 2

